


Photographic Viewpoint 1: View of the site from the southern embankment of Penderyn Reservoir looking south.



Photographic Viewpoint 2: View towards the site from northern edge of Penderyn Reservoir.


Copyright Savills (L&P) Ltd. No dimensions are to be scaled from this drawing. All dimensions to be checked on site. Area measurements for indicative purposes only.

date	October 2008
scale	NTS
reference	WIPL 142427


Figure 12.8:
Photographic Viewpoints 1 and 2



Photographic Viewpoint 3: View from the vehicular entrance to Fifth Avenue House (hotel).



Photographic Viewpoint 4: View from Halt Road taken from near the row of houses, looking northeast.



Photographic Viewpoint 5: View from A465 bridge over Fifth Avenue looking northeast.


Copyright Savills(L&P) Ltd. No dimensions are to be scaled from this drawing. All dimensions to be checked on site. Area measurements for indicative purposes only.

date	October 2008
scale	NTS
reference	WIPL 142427


Figure 12.9:
Photographic Viewpoints 3,4 and 5



Photographic Viewpoint 6: View from the track/ public footpath to Tai-cwplau, west of the site, looking east to south east.



Photographic Viewpoint 7: Glimpsed view from the southern end of the un-named lane west of the reservoir looking east. Topography and vegetation obscures views to the Industrial Estate.




Photographic Viewpoint 8: Views through boundary vegetation from the carpark at Ty Newydd (hotel), looking south (left) southwest (middle) and west (right).

Copyright Savillsplc. No dimensions are to be scaled from this drawing. All dimensions to be checked on site. Area measurements for indicative purposes only.

date	October 2008
scale	NTS
reference	WIPL 142427

Figure 12.10:
Photographic Viewpoints 6,7 and 8



Photographic Viewpoint 9: View from the car park at the residential property northeast of Penderyn Reservoir looking south.




Photographic Viewpoint 10: View from the public footpath between Penderyn and Pontbren Llwyd, looking southwest. The Industrial Estate is obscured from view by topography and vegetation in the landscape.

Copyright Savillsplc. No dimensions are to be scaled from this drawing. All dimensions to be checked on site. Area measurements for indicative purposes only.

date	October 2008
scale	NTS
reference	WIPL 142427

Figure 12.11:
Photographic Viewpoints
9 and 10



Photographic Viewpoint 11: View from the un-named country lane northwest of the site looking south through vegetation alongside the road.



Photographic Viewpoint 12: View from the un-named country lane northwest of the site looking south beyond the woodland (View taken in winter 2007).



Photographic Viewpoint 13: View from bridleway in the National Park looking south.

Copyright Savillsplc. No dimensions are to be scaled from this drawing. All dimensions to be checked on site. Area measurements for indicative purposes only.

date	October 2008
scale	NTS
reference	WIPL 142427

Figure 12.12:
Photographic Viewpoints 11,12 and 13



Photographic Viewpoint 14: View from the track leading to Tyle-morgrug Bunkhouse looking southeast and south.



Photographic Viewpoint 15: View from public footpath north of Cefn Rhigos looking east.

Copyright Savillsplc. No dimensions are to be scaled from this drawing. All dimensions to be checked on site. Area measurements for indicative purposes only.

date	October 2008
scale	NTS
reference	WIPL 142427

Figure 12.13:
Photographic Viewpoints 14 and 15



Photographic Viewpoint 16: View from Mount Street/ public footpath northwest of Rhigos, looking northeast.



Photographic Viewpoint 17: View from Mount Street at Rhigos looking northeast and east.

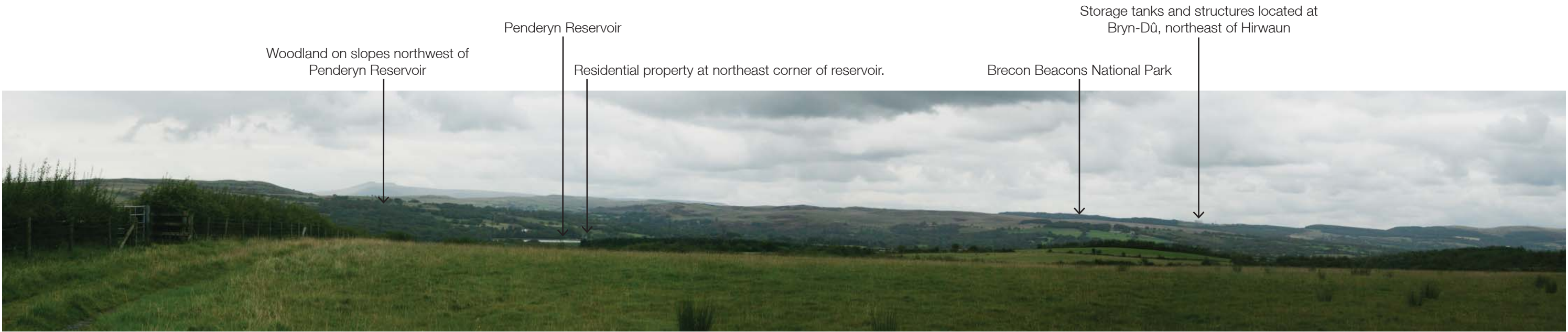
Copyright Savillsplc. No dimensions are to be scaled from this drawing. All dimensions to be checked on site. Area measurements for indicative purposes only.

date	October 2008
scale	NTS
reference	WIPL 142427

Figure 12.14:
Photographic Viewpoints 16 and 17



Photographic Viewpoint 18: View from the rear of houses on Heol Esgyn, on the northwestern edge of Rhigos, looking northeast.

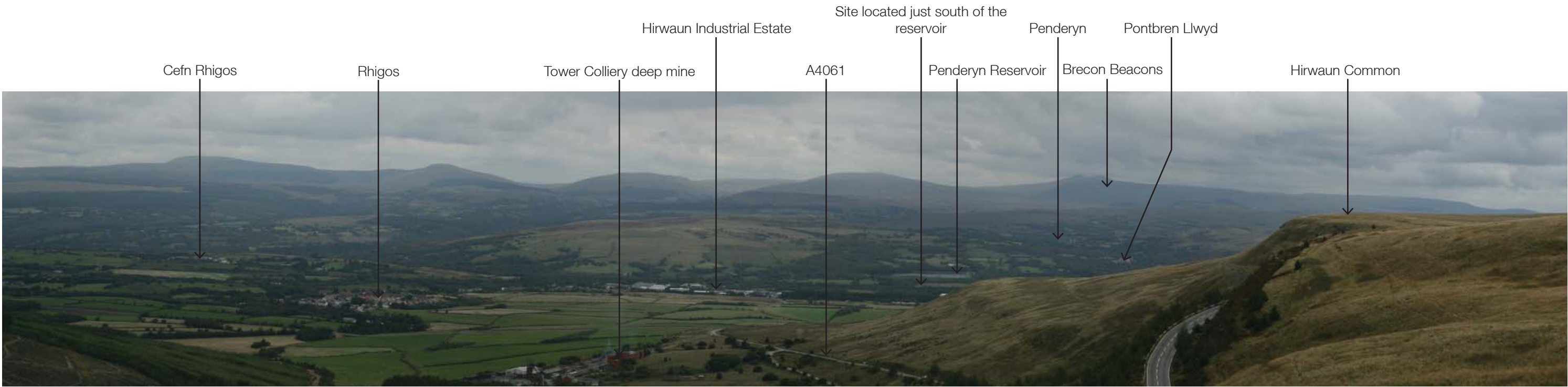


Photographic Viewpoint 19: View from public footpath running east-west between Rhigos and Hirwaun, looking north and northeast.

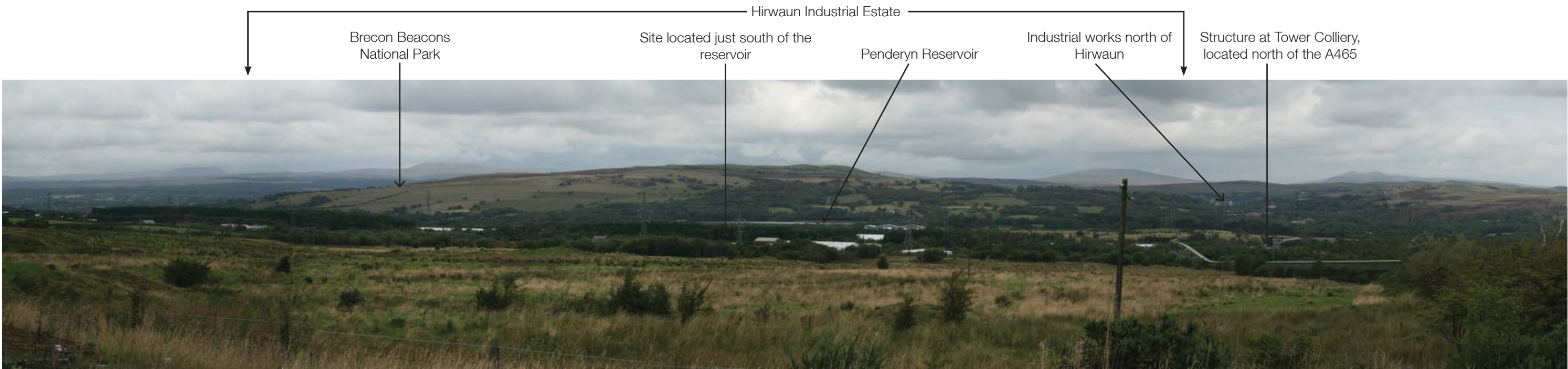
Copyright Savillsplc. No dimensions are to be scaled from this drawing. All dimensions to be checked on site. Area measurements for indicative purposes only.

date	October 2008
scale	NTS
reference	WIPL 142427

Figure 12.15:
Photographic Viewpoints 18 and 19



Photographic Viewpoint 20: View from Mynydd Beili-glas public car park, viewpoint and picnic area looking north.



Photographic Viewpoint 21: View from Tower Colliery and public footpath looking northwest to northeast.

Copyright Savillsplc. No dimensions are to be scaled from this drawing. All dimensions to be checked on site. Area measurements for indicative purposes only.

date	October 2008
scale	NTS
reference	WIPL 142427

Figure 12.16:
Photographic Viewpoints 20 and 21



Photographic Viewpoint 22: View from public footpath south of Hirwaun RFC rugby ground looking northwest.



Photographic Viewpoint 23: View looking west from the car park at Mount Pleasant Public House on the A4059 at Hirwaun.

Copyright Savillsplc. No dimensions are to be scaled from this drawing. All dimensions to be checked on site. Area measurements for indicative purposes only.

date	October 2008
scale	NTS
reference	WIPL 142427

Figure 12.17:
Photographic Viewpoints 22 and 23



Existing view.



View in Year 1 following completion.




View in Year 15 following completion.


Copyright Savillsplc. No dimensions are to be scaled from this drawing. All dimensions to be checked on site. Area measurements for indicative purposes only.

date	October 2008
scale	NTS
reference	WIPL 142427


Figure 12.18.
Photomontage Sheet 1:
Views from the carpark and viewing point
at Mynydd Beili-glas



Existing view.



View in Year 1 following completion.



View in Year 15 following completion.

Copyright Savillsplc. No dimensions are to be scaled from this drawing. All dimensions to be checked on site. Area measurements for indicative purposes only.

date	October 2008
scale	NTS
reference	WIPL 142427

Figure 12.19.
Photomontage Sheet 2:
Views from the A4061 where it meets the
public footpath



Existing view.



View in Year 1 following completion.



View in Year 15 following completion.

Copyright Savillsplc. No dimensions are to be scaled from this drawing. All dimensions to be checked on site. Area measurements for indicative purposes only.

date	October 2008
scale	NTS
reference	WIPL 142427

Figure 12.20.
Photomontage Sheet 3:
Views from the public bridleway in the
Brecon Beacons National Park, north of
the site



Existing view.



View in Year 1 following completion.



View in Year 15 following completion.

Copyright Savillsplc. No dimensions are to be scaled from this drawing. All dimensions to be checked on site. Area measurements for indicative purposes only.

date	October 2008
scale	NTS
reference	WIPL 142427

Figure 12.21.
Photomontage Sheet 4:
Views from the southern embankment of
Penderyn Reservoir



Existing view.



View in Year 1 following completion.



View in Year 15 following completion.

Copyright Savillsplc. No dimensions are to be scaled from this drawing. All dimensions to be checked on site. Area measurements for indicative purposes only.

date	October 2008
scale	NTS
reference	WIPL 142427

Figure 12.22.
Photomontage Sheet 5:
Views from the northern embankment of
Penderyn Reservoir