

















Figure 13.2

Legend

-  Scattered introduced shrub
-  Scattered scrub
-  Scattered tree
-  Ditch, dry
-  Fence
-  Running water
-  Site boundary
-  Bare ground
-  Broad-leaved plantation
-  Broad-leaved woodland
-  Dense scrub
-  Hard standing
-  Introduced shrub
-  Marshy grassland
-  Scattered scrub
-  Semi-improved neutral grassland



Client	Envisage	Project	Hirwaun Industrial Estate
Drawing	Extended Phase 1 Habitat Survey	Drawing Number	Figure 13.2
Revision	00	Date	September 2008
Scale at A3	1:1,500	Drawn By	SKS
Approved By	KR	Notes	-



Triumph House, Birmingham Road, Allesley, Coventry CV5 9AZ
 T:01676 525880 F:01676 521400
 E:admin@middlemarch-environmental.com

This map is reproduced from the Ordnance Survey material with the permission of Ordnance Survey on behalf of The Controller of Her Majesty's Stationary Office. (c) Crown copyright. Unauthorised reproduction infringes Crown copyright and may lead to prosecution of civil proceedings. Licence Number: 100024244 (Savills (L&P) Ltd.)